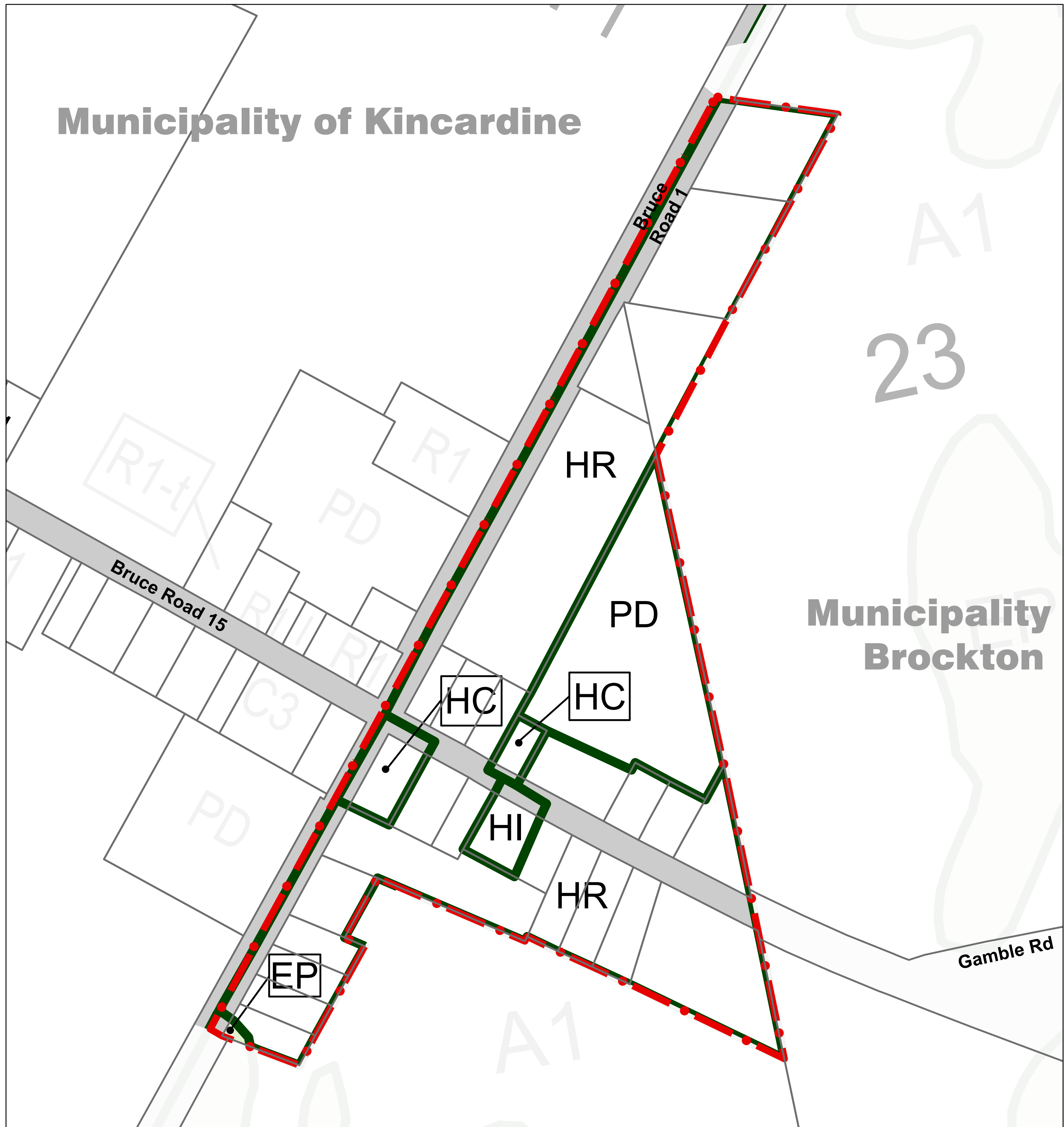


Municipality of Kincardine



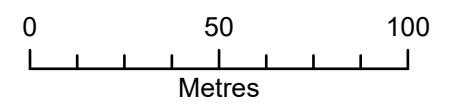
Municipality Brockton

- LEGEND**
- A1 - General Agriculture
 - HR - Hamlet Residential
 - HI - Hamlet Industrial
 - HC - Hamlet Commercial
 - LR - Inland Lake Residential
 - IN - Urban Institutional
 - INR - Rural Institutional
 - R1 - Residential Zone 1
 - R2 - Residential Zone 2
 - C1A - Central Business District
 - C1B - Downtown Supporting Zone
 - C2 - Transition Commercial
 - C3 - Highway Commercial
 - BP - Business Park

- EMP - Employment Area
- AP - Airport
- ACI - Agricultural Commercial Industrial
- M1 - Light Industrial
- M2 - Heavy Industrial
- M3 - Extractive Industrial
- RCI - Rural Commercial Industrial
- OS - Open Space Urban
- OSR - Open Space Rural
- WD - Waste Disposal
- MHP - Mobile Home Park
- TTP - Travel Trailer Park & Campground
- PD - Planned Development
- EP - Environmental Protection

- Class 1 Roads
- Private Road Allowance
- Right-of-Way
- Unopened Road Allowance
- EP - Environmental Protection

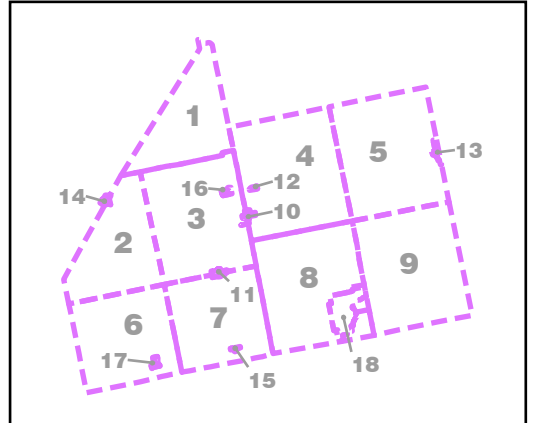
Municipality of Brockton
Former Greenock Twp
Hamlet of Gammis
Zoning Map 14



DRAFT



Scale 1:2,000



NOTE:
 The Saugeen Valley Conservation Authority Regulation 169/06 - Development, Interference with Wetlands and Alterations to Shorelines and Watercourses Regulation applies generally to lands zoned EP or EP-1 and to lands within 120 metres of an EP-1 zone. Also, this Regulation may apply to lands generally within 30 metres of an EP zone. The SVCA should be contacted to determine the extent of the Regulated Area and prior to the commencement of development and or site alteration, including construction, reconstruction, conversions, grading, filling or excavating within or adjacent to lands zoned EP and EP-1. The mapping should be considered as a visual aid only, as the text of the Regulation takes precedence. Please consult the SVCA for additional information regarding the Regulation.

Prepared by:
 County of Bruce Planning and Economic Development Department
 Printed: April 30, 2026